

DO NOT SCALE - IF IN DOUBT, ASK

240 mm

150

100

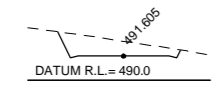
70

40

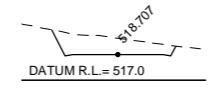
10

0

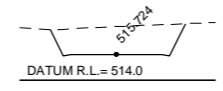
ORIGINAL SIZE A1



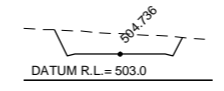
250



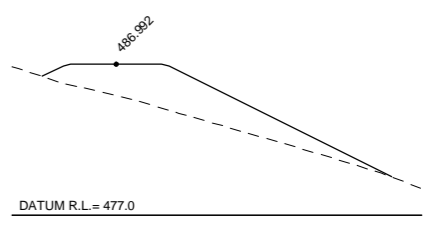
550



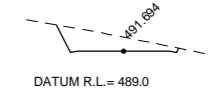
850



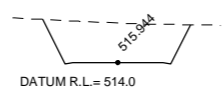
1150



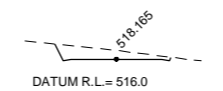
1450



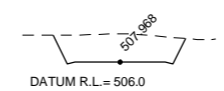
200



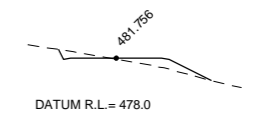
500



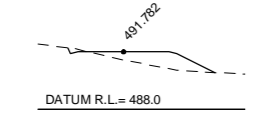
800



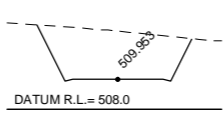
1100



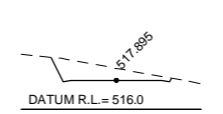
1400



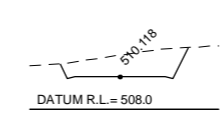
150



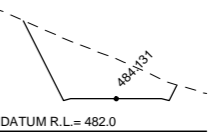
450



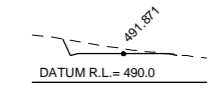
750



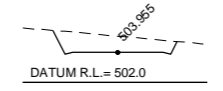
1050



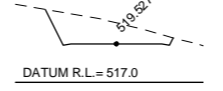
1350



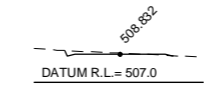
100



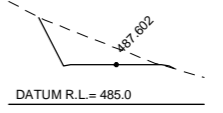
400



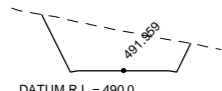
700



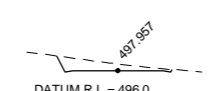
1000



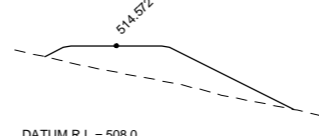
1300



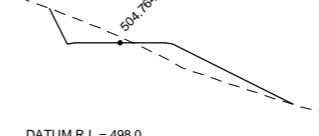
50



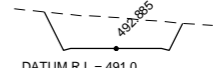
350



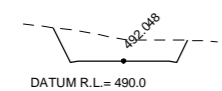
650



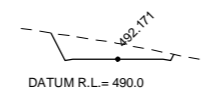
950



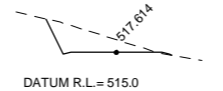
1250



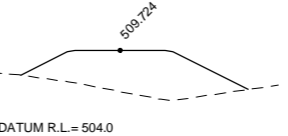
0



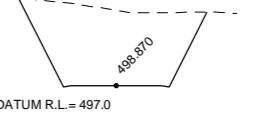
300



600



900



1200

NOT FOR CONSTRUCTION

REV	REVISIONS	DRAWN	CHECKED	APPROVED	DATE

Name	Date
SURVEYED GEOSMART	05.06
DESIGNED P. MURRAY	06.08
DRAWN P. MURRAY	06.08
CHECKED D. STEVENS	06.08
REVIEWED T. MORRISON	06.08
APPROVED T. MORRISON	06.08

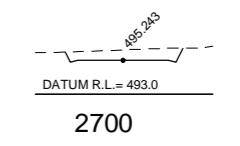
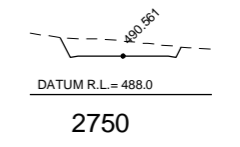
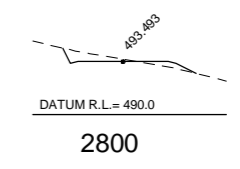
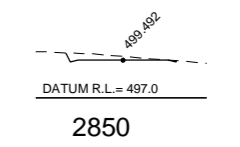
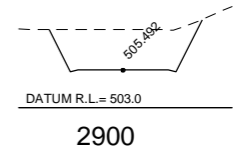
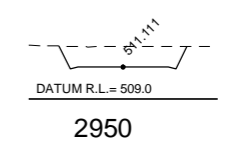
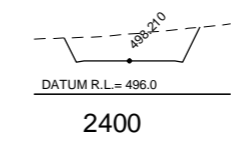
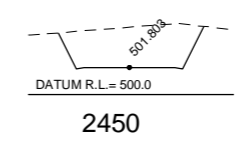
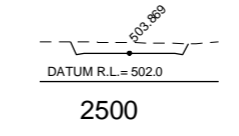
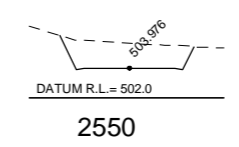
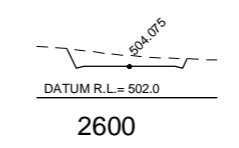
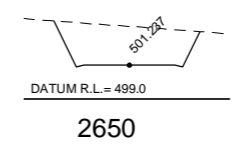
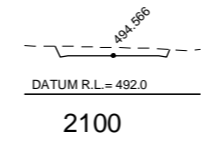
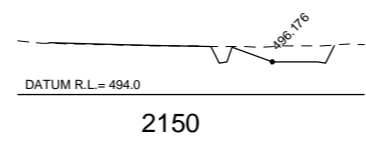
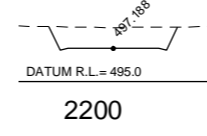
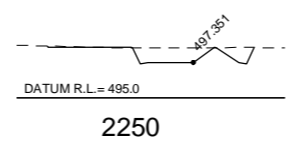
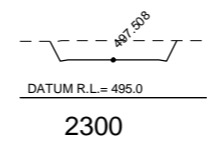
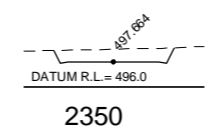
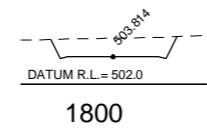
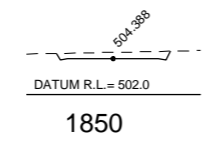
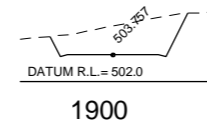
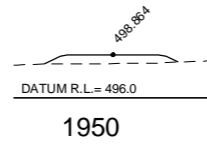
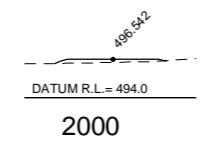
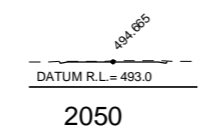
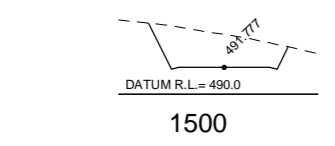
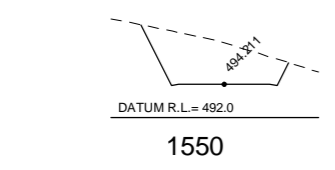
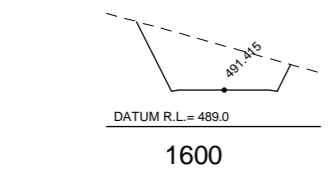
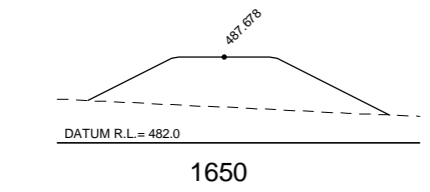
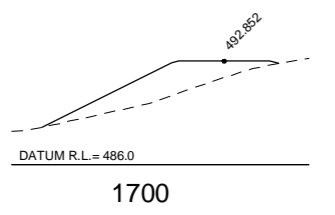
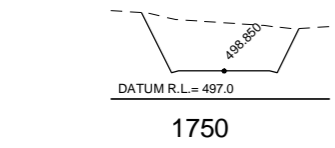
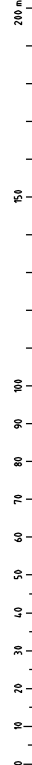


MT CASS WINDFARM
RIDGE ROAD ALIGNMENT
CROSS SECTIONS (SHEET 1 OF 5)

Status Stamp	FOR CONSENT		
Date Stamp	07/06/2008		
SCALES (A1)	1:250 (A3)	1:500	
Drawing No.	Sheet No.	Rev.	
Z1357201	50	C	

ORIGINAL SIZE A1

DO NOT SCALE - IF IN DOUBT, ASK



NOT FOR CONSTRUCTION

REV	REVISIONS	DRAWN	CHECKED	APPROVED	DATE

Name	Date
SURVEYED GEOSMART	05.06
DESIGNED P. MURRAY	06.08
DRAWN P. MURRAY	06.08
CHECKED D. STEVENS	06.08
REVIEWED T. MORRISON	06.08
APPROVED T. MORRISON	06.08

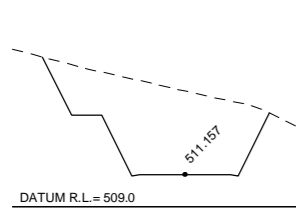
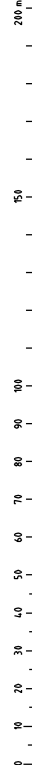


MT CASS WINDFARM
RIDGE ROAD ALIGNMENT
CROSS SECTIONS (SHEET 2 OF 5)

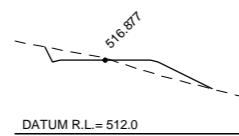
Status Stamp	FOR CONSENT		
Date Stamp	07/06/2008		
SCALES (A1)	1:250 (A3)	1:500	
Drawing No.	Sheet No.	Rev.	
Z1357201	51	C	

ORIGINAL SIZE A1

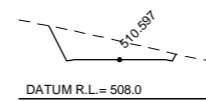
DO NOT SCALE - IF IN DOUBT, ASK



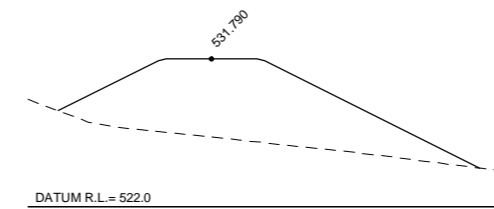
3250



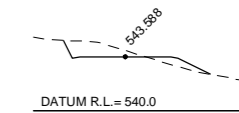
3550



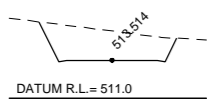
3850



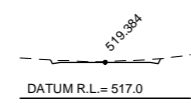
4150



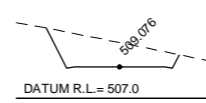
4450



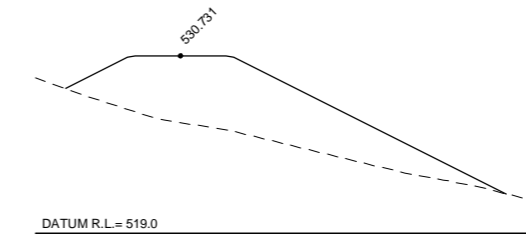
3200



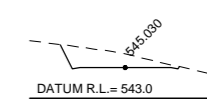
3500



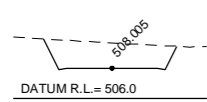
3800



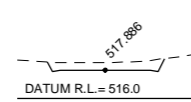
4100



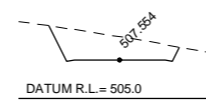
4400



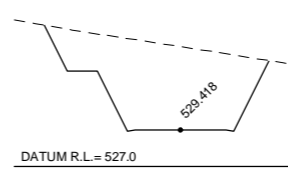
3150



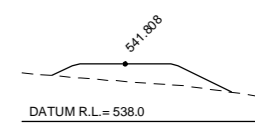
3450



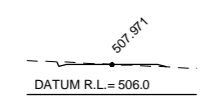
3750



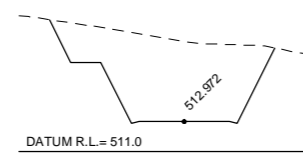
4050



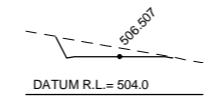
4350



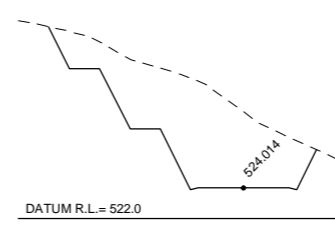
3100



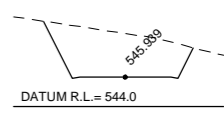
3400



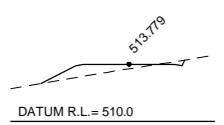
3700



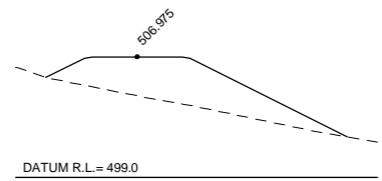
4000



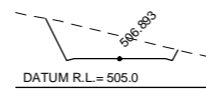
4300



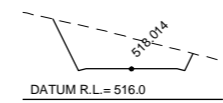
3050



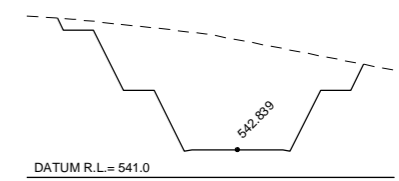
3350



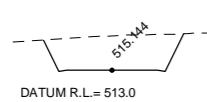
3650



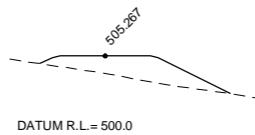
3950



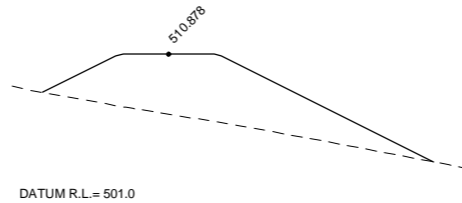
4250



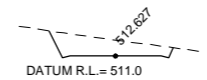
3000



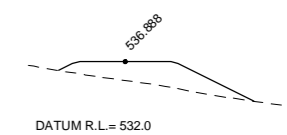
3300



3600



3900



4200

NOT FOR CONSTRUCTION

REV	REVISIONS	DRAWN	CHECKED	APPROVED	DATE

	Name	Date
SURVEYED	GEOSMART	05.06
DESIGNED	P. MURRAY	06.08
DRAWN	P. MURRAY	06.08
CHECKED	D. STEVENS	06.08
REVIEWED	T. MORRISON	06.08
APPROVED	T. MORRISON	06.08



MT CASS WINDFARM

RIDGE ROAD ALIGNMENT
CROSS SECTIONS (SHEET 3 OF 5)

Status Stamp: **FOR CONSENT**

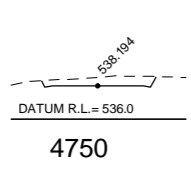
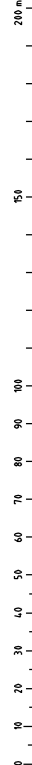
Date Stamp: **07/06/2008**

SCALES (A1) 1:250 (A3) 1:500

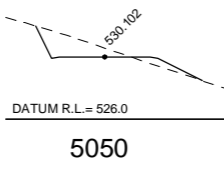
Drawing No. Z1357201	Sheet No. 52	Rev. C
-------------------------	-----------------	-----------

ORIGINAL SIZE A1

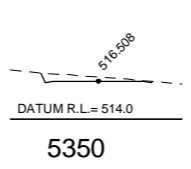
DO NOT SCALE - IF IN DOUBT, ASK



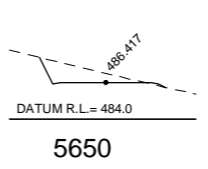
4750



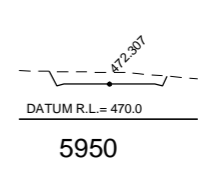
5050



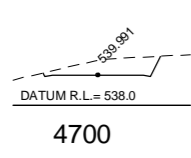
5350



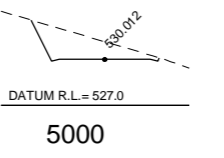
5650



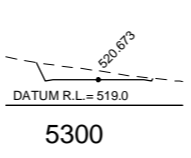
5950



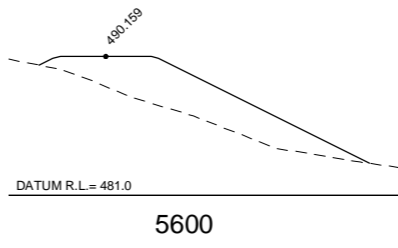
4700



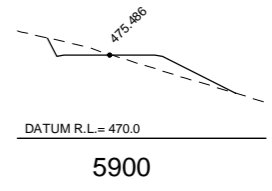
5000



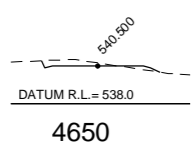
5300



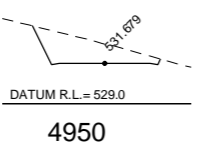
5600



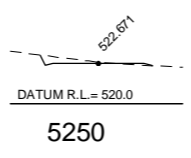
5900



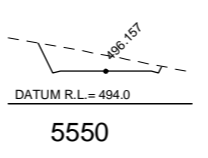
4650



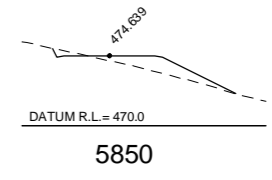
4950



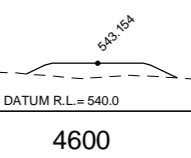
5250



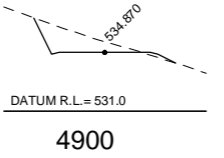
5550



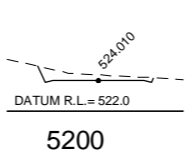
5850



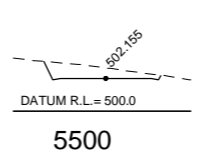
4600



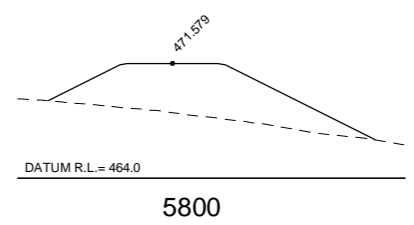
4900




5200



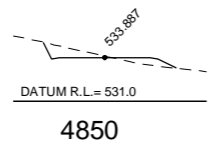
5500



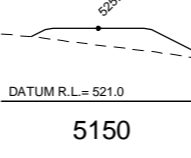
5800



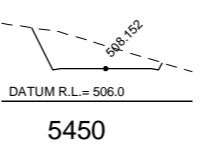
4550



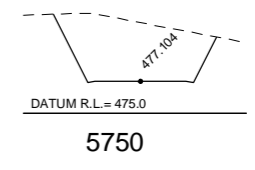
4850



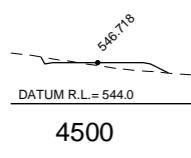
5150



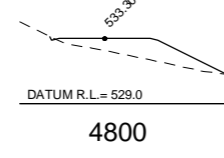
5450



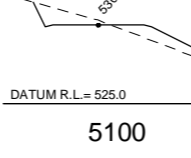
5750



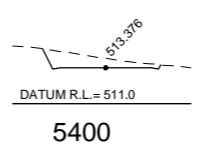
4500



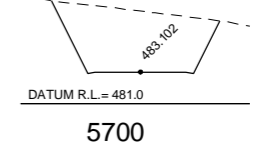
4800



5100



5400



5700

NOT FOR CONSTRUCTION

REV	REVISIONS	DRAWN	CHECKED	APPROVED	DATE

	Name	Date
SURVEYED	GEOSMART	05.06
DESIGNED	P. MURRAY	06.08
DRAWN	P. MURRAY	06.08
CHECKED	D. STEVENS	06.08
REVIEWED	T. MORRISON	06.08
APPROVED	T. MORRISON	06.08



MT CASS WINDFARM
RIDGE ROAD ALIGNMENT
CROSS SECTIONS (SHEET 4 OF 5)

Status Stamp	FOR CONSENT		
Date Stamp	07/06/2008		
SCALES (A1)	1:250 (A3)	1:500	
Drawing No.	Sheet No.	Rev.	
Z1357201	53	C	

DO NOT SCALE - IF IN DOUBT, ASK

240 mm

150

100

90

80

70

60

50

40

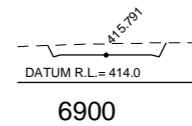
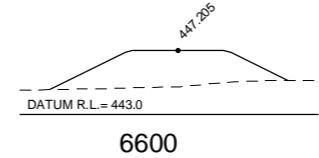

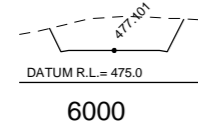
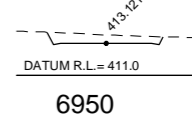
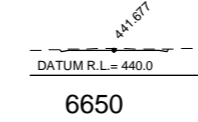
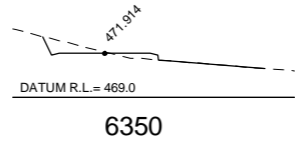
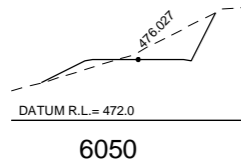
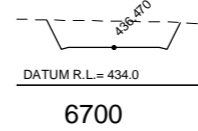
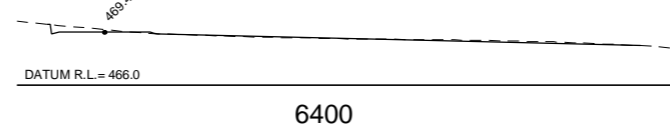
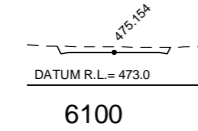
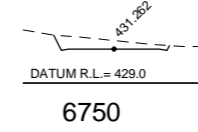
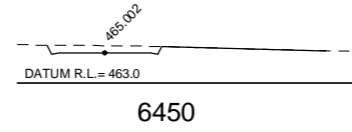
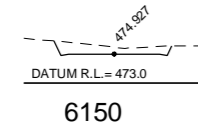
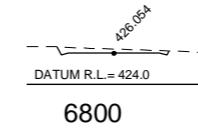
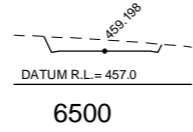
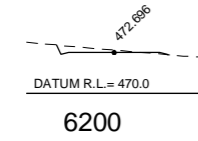
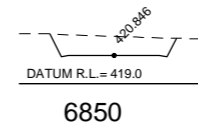
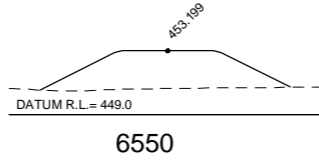
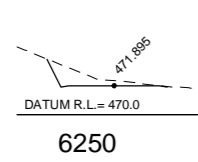
30

20

10

0

ORIGINAL SIZE A1



NOT FOR CONSTRUCTION

REV	REVISIONS	DRAWN	CHECKED	APPROVED	DATE

Name	Date
SURVEYED GEOSMART	05.06
DESIGNED P. MURRAY	06.08
DRAWN P. MURRAY	06.08
CHECKED D. STEVENS	06.08
REVIEWED T. MORRISON	06.08
APPROVED T. MORRISON	06.08



MT CASS WINDFARM
RIDGE ROAD ALIGNMENT
CROSS SECTIONS (SHEET 5 OF 5)

Status Stamp	FOR CONSENT		
Date Stamp	07/06/2008		
SCALES (A1)	1:250 (A3)	1:500	
Drawing No.	Sheet No.	Rev.	
Z1357201	54	C	